

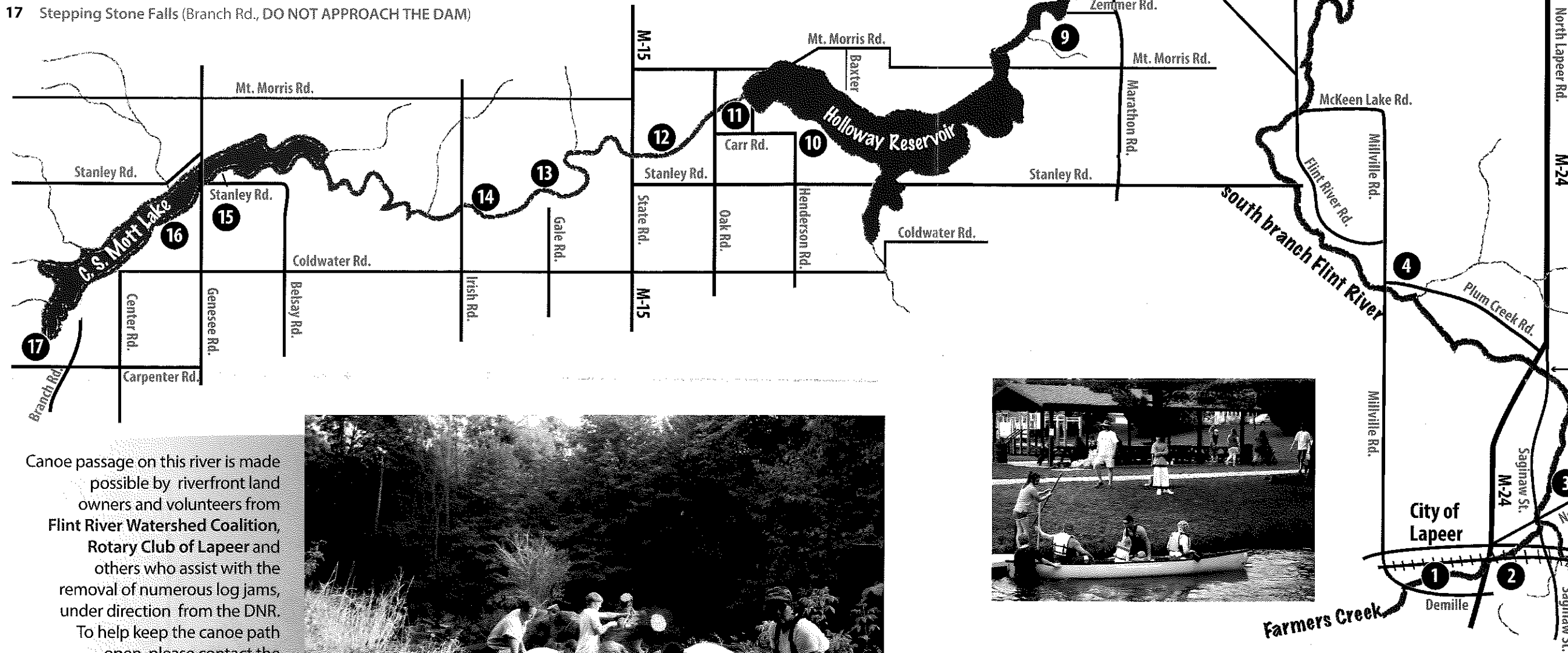
Flint River Canoe Access Sites:

- | | |
|--|---------------------|
| 1 Ponds & Praries (Farmer's Creek; access from Chatfield School)
(1/4 Mile walk on paved road to put-in site) | 3/4 hr. |
| 2 Crampton Park (Farmer's Creek; M-24 South of M-21) | 3/4 hr. |
| 3 Rotary Park (Nepessing St. at Lyle St.) | 4 hrs. |
| 4 Millville Landing (Millville Rd., Northeast side of bridge) | 3 hrs. |
| 5 Norway Landing (East of Flint River Rd.) | 3 hrs. |
| 6 Klam Rd. (South of Piersonville Rd.) | 3/4 hr. |
| 7 Columbiaville (5th and River St.) | 1/2 hr. |
| 8 Barnes Lake Rd. (North branch of Flint River) | 1 hr. |
| 9 Zemmer Rd. | 1 hr. (to Klam Rd.) |
| 10 Walleye Boat Ramp (Henderson Rd.) | 1/4 hr. |
| 11 Holloway Dam (Carr Rd...DO NOT APPROACH THE DAM) | 1/2 hr. |
| 12 M-15 (Northeast side of bridge) | 1-1/2 hrs. |
| 13 Richfield Park (access on Irish Rd., South of bridge) | 1/2 hr. |
| 14 Irish Rd. (Northeast side of bridge) | 1-3/4 hr. |
| 15 Stanley Rd. Fishing Site | 1-1/2 hr. |
| 16 Bluegill Boat Ramp (Coldwater Rd.) | 1/2 hr. |
| 17 Stepping Stone Falls (Branch Rd., DO NOT APPROACH THE DAM) | |

Approx. Float Time to Next Access Site



Partnering to protect, preserve and improve our watershed



OUR MISSION:

"Partnering to protect, preserve and improve our watershed."


As the leading community-based advocate for clean water resources, The Flint River Watershed Coalition (FRWC) promotes protecting, preserving and improving our area's ecosystem through partnerships, public education, scientific projects and community involvement.

We invite you to partner with us! Your membership allows us to accomplish many important projects such as:

- Monitoring local water quality
- Conducting river clean-up activities
- New project support and development that benefits all watershed communities and residents

The Flint River and its tributaries form a network draining approximately 1,332 square miles of southeastern Michigan. The main river is about 142 miles long and it's basin extends to seven counties. The Flint River is the principal tributary of the Shiawassee River, which flows to the Saginaw River. It's major tributaries include the south and north branch of the Flint River, and the Kearsley, Thread, Swartz and Misteguay Creeks.

Canoe passage on this river is made possible by riverfront land owners and volunteers from Flint River Watershed Coalition, Rotary Club of Lapeer and others who assist with the removal of numerous log jams, under direction from the DNR. To help keep the canoe path open, please contact the Department of Natural Resources at 810-245-1250.

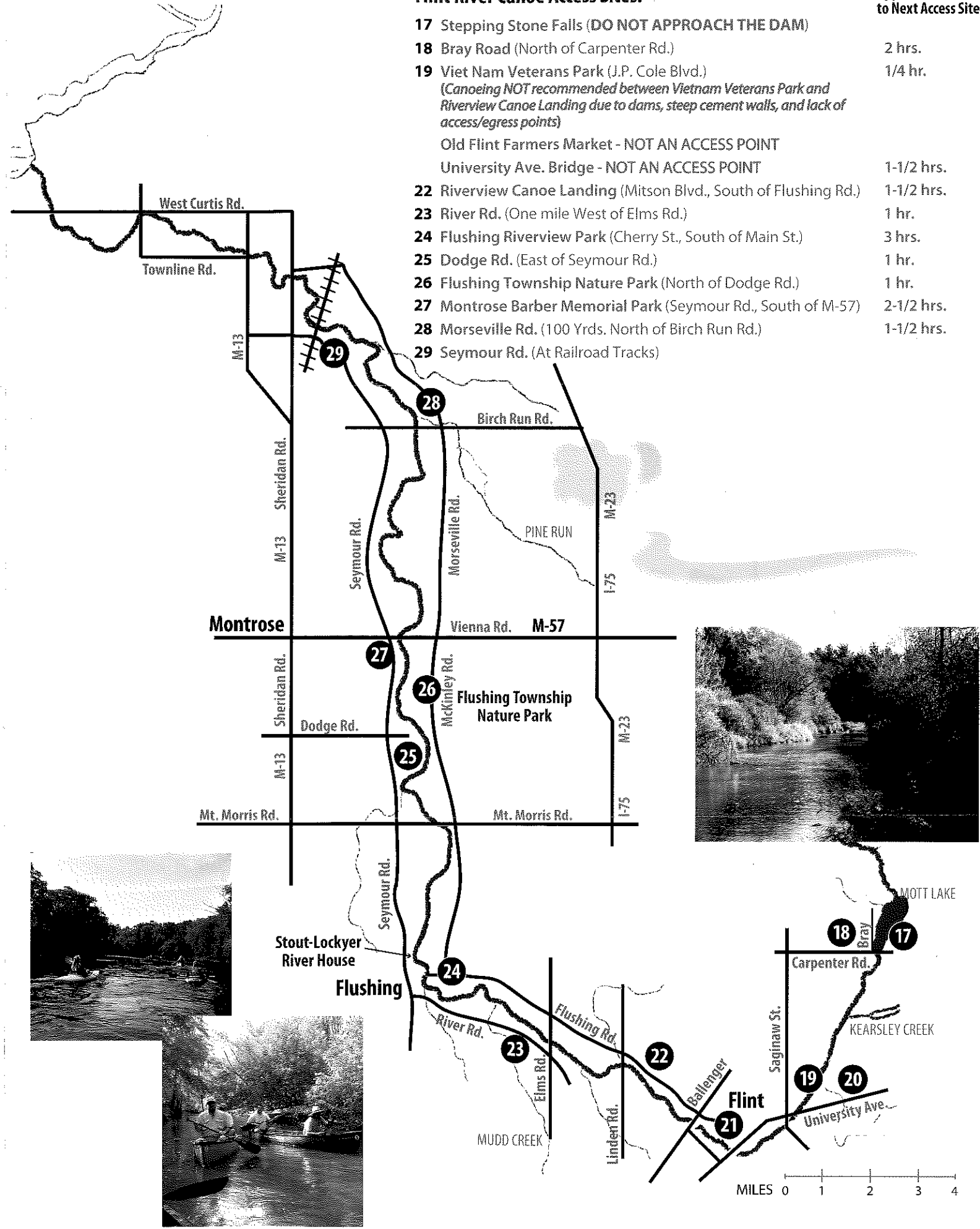


Visit our website at www.flintriver.org or for more information on the FRWC and related activities call 810-767-6490

Approx. Float Time to Next Access Site

Flint River Canoe Access Sites:

- 17 Stepping Stone Falls (DO NOT APPROACH THE DAM) 2 hrs.
- 18 Bray Road (North of Carpenter Rd.) 1/4 hr.
- 19 Viet Nam Veterans Park (J.P. Cole Blvd.)
(Canoeing NOT recommended between Vietnam Veterans Park and Riverview Canoe Landing due to dams, steep cement walls, and lack of access/egress points) 1-1/2 hrs.
- Old Flint Farmers Market - NOT AN ACCESS POINT
- University Ave. Bridge - NOT AN ACCESS POINT 1-1/2 hrs.
- 22 Riverview Canoe Landing (Mitson Blvd., South of Flushing Rd.) 1-1/2 hrs.
- 23 River Rd. (One mile West of Elms Rd.) 1 hr.
- 24 Flushing Riverview Park (Cherry St., South of Main St.) 3 hrs.
- 25 Dodge Rd. (East of Seymour Rd.) 1 hr.
- 26 Flushing Township Nature Park (North of Dodge Rd.) 1 hr.
- 27 Montrose Barber Memorial Park (Seymour Rd., South of M-57) 2-1/2 hrs.
- 28 Morseville Rd. (100 Yrds. North of Birch Run Rd.) 1-1/2 hrs.
- 29 Seymour Rd. (At Railroad Tracks)



Planning A Safe Trip:


- Take into account starting & finishing points, the experience of each boater, weather conditions, and water levels.
- All rivers become more hazardous as the water rises. Know your ability and **do not exceed it!**
- State law requires a Coast Guard Approved life jacket for each occupant of each boat. All non-swimmers should wear their life jackets.
- All transported items should be tied to your boat to prevent spillage.
- Please **know when you are entering public lands** on your trip so that if you leave your canoe, you are not trespassing.
- Respect the rights of private property owners and other river users.
- Please carry out all that you take with you; pitch in and pick up after others.
- Please **let someone know where you are canoeing** and when you will return.
- Please **help preserve and protect the river resources for future generations.** Leave all vegetation and wildlife as you found it.
- Wash your boat & equipment before entering another body of water to help reduce the spread of invasive species (Zebra Mussels, Hydrilla, etc.).



Partnering to protect, preserve and improve our watershed



FLINT RIVER CANOEING ACCESS MAP



... Volunteer to be the voice of the river ...